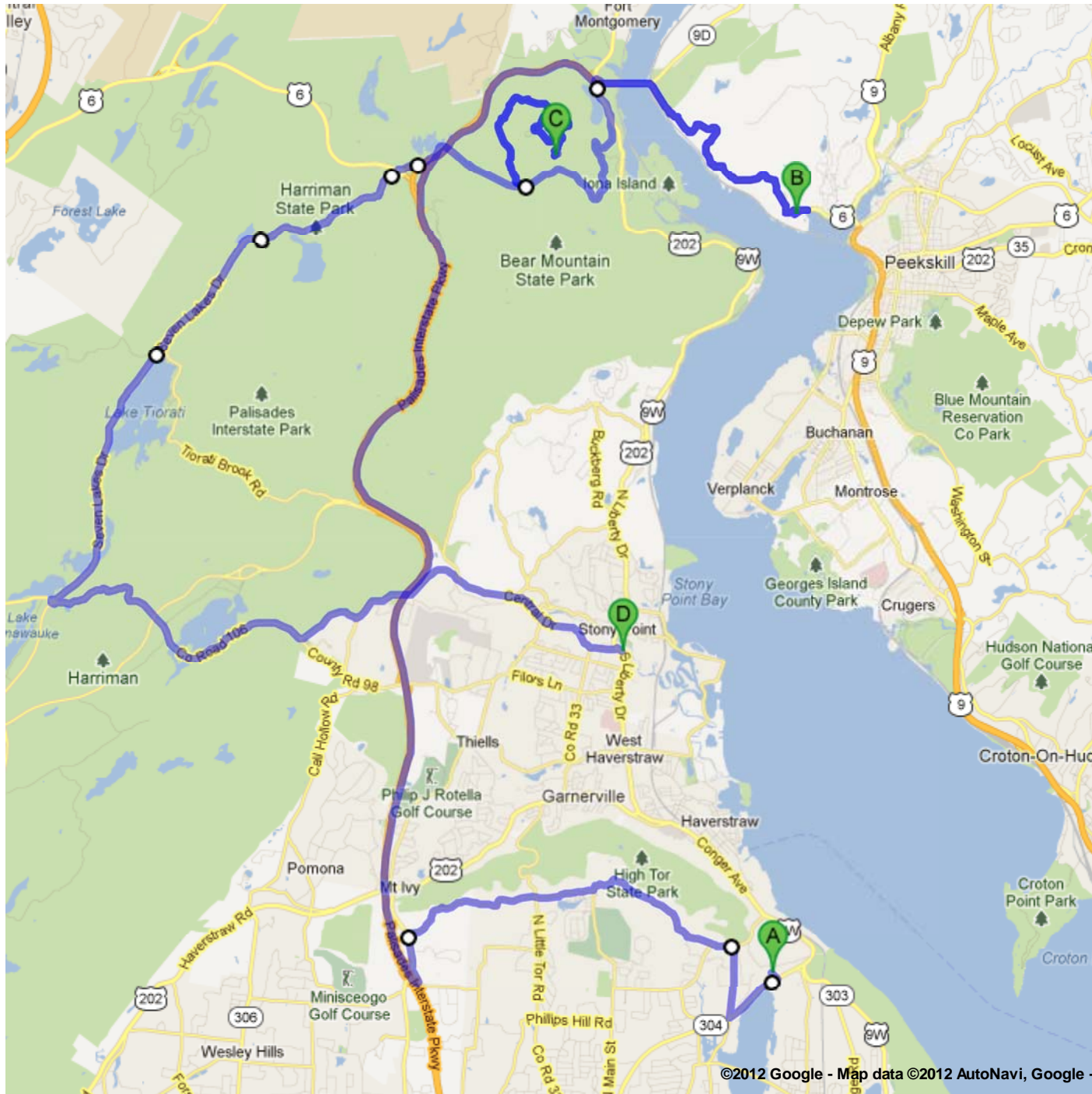














Directions to 32 S Liberty Dr, Stony Point, NY 10980
53.0 mi – about 1 hour 41 mins











Burts Rd


- | | | |
|---|---|-----------------------------|
| | 1. Head southeast on Burts Rd toward NY-304 S | go 482 ft
total 482 ft |
|  | 2. Take the 1st right onto NY-304 S
About 2 mins | go 0.7 mi
total 0.8 mi |
|  | 3. Take the 1st right onto Co Road 23/Ridge Rd
About 2 mins | go 0.8 mi
total 1.6 mi |
|  | 4. Turn left onto Co Rd 90/Haverstraw Rd
About 52 secs | go 0.2 mi
total 1.9 mi |
| | 5. Continue onto S Mountain Rd
About 8 mins | go 4.1 mi
total 6.0 mi |
|  | 6. Turn left to stay on S Mountain Rd | go 69 ft
total 6.0 mi |
|  | 7. Turn left onto NY-45 S
About 2 mins | go 0.4 mi
total 6.4 mi |
|  | 8. Take the 2nd left onto Concklin Rd | go 0.2 mi
total 6.5 mi |
|  | 9. Turn right to merge onto Palisades Interstate Pkwy N
About 13 mins | go 10.6 mi
total 17.1 mi |
|  | 10. Continue onto US-6 E
About 3 mins | go 2.5 mi
total 19.5 mi |
|  | 11. At the traffic circle, continue straight onto Rte 202/US-202 E/US-6 E
Partial toll road
About 7 mins | go 3.7 mi
total 23.3 mi |
|  | 12. Sharp right onto Roa Hook Rd
Destination will be on the left | go 0.1 mi
total 23.4 mi |

Total: 23.4 mi – about 38 mins


98 Roa Hook Rd, Cortlandt Manor, NY 10567
total 0.0 mi

- | | | |
|---|---|---------------------------|
| | 13. Head northeast on Roa Hook Rd toward Bayview Rd | go 0.1 mi
total 0.1 mi |
|  | 14. Sharp left onto Rte 202/US-202 W/US-6 W/Bear Mountain Bridge Rd/Hook Rd
Continue to follow Rte 202/US-202 W/US-6 W
Partial toll road
About 8 mins | go 3.6 mi
total 3.8 mi |
|  | 15. At the traffic circle, take the 4th exit onto US-202 W/US-9W S
About 1 min | go 0.5 mi
total 4.3 mi |
|  | 16. Turn right onto Seven Lakes Drive
About 1 min | go 0.4 mi
total 4.8 mi |
|  | 17. At the traffic circle, take the 1st exit and stay on Seven Lakes Drive
About 3 mins | go 1.8 mi
total 6.6 mi |
|  | 18. Slight right onto Perkins Memorial Dr
About 5 mins | go 1.9 mi
total 8.5 mi |
|  | 19. Turn left to stay on Perkins Memorial Dr | go 59 ft
total 8.5 mi |
|  | 20. Turn right to stay on Perkins Memorial Dr | go 223 ft
total 8.6 mi |


 21. Turn left to stay on Perkins Memorial Dr go 1.2 mi
total 9.7 mi
About 3 mins


 22. Slight right onto Seven Lakes Drive go 141 ft
total 9.8 mi
Destination will be on the left


Total: 9.8 mi – about 22 mins


 **Seven Lakes Drive** total 0.0 mi


23. Head northeast on Seven Lakes Drive toward Perkins Memorial Dr go 141 ft
total 141 ft

 24. Take the 1st right onto Perkins Memorial Dr go 226 ft
total 367 ft

 25. Turn right to stay on Perkins Memorial Dr go 1.1 mi
total 1.2 mi
About 3 mins

 26. Turn right to stay on Perkins Memorial Dr go 272 ft
total 1.3 mi

 27. Turn right to stay on Perkins Memorial Dr go 1.9 mi
total 3.2 mi
About 5 mins

 28. Sharp right onto Seven Lakes Drive go 1.0 mi
total 4.1 mi
About 2 mins

 29. Keep left at the fork, follow signs for U.S. 6 W and merge onto US-6 W go 0.4 mi
total 4.6 mi
About 59 secs


 30. Take exit 18 for US-6 toward NY-17/I-87/Central Valley/Seven Lakes Dr go 0.3 mi
total 4.8 mi

 31. At the traffic circle, take the 2nd exit onto Seven Lakes Dr go 3.7 mi
total 8.6 mi
About 7 mins

 32. At the traffic circle, continue straight to stay on Seven Lakes Dr go 3.3 mi
total 11.9 mi
About 6 mins

 33. At the traffic circle, take the 3rd exit onto Co Road 106 go 3.6 mi
total 15.5 mi
About 7 mins

 34. Slight left onto Co Road 106/Gate Hill Rd go 4.3 mi
total 19.8 mi
Continue to follow Co Road 106
About 9 mins

 35. Turn right onto S Liberty Dr go 282 ft
total 19.8 mi
Destination will be on the left

Total: 19.8 mi – about 41 mins

 **32 S Liberty Dr, Stony Point, NY 10980**

These directions are for planning purposes only. You may find that construction projects, traffic, weather, or other events may cause conditions to differ from the map results, and you should plan your route accordingly. You must obey all signs or notices regarding your route.

Map data ©2012 Google

Directions weren't right? Please find your route on maps.google.com and click "Report a problem" at the bottom left.