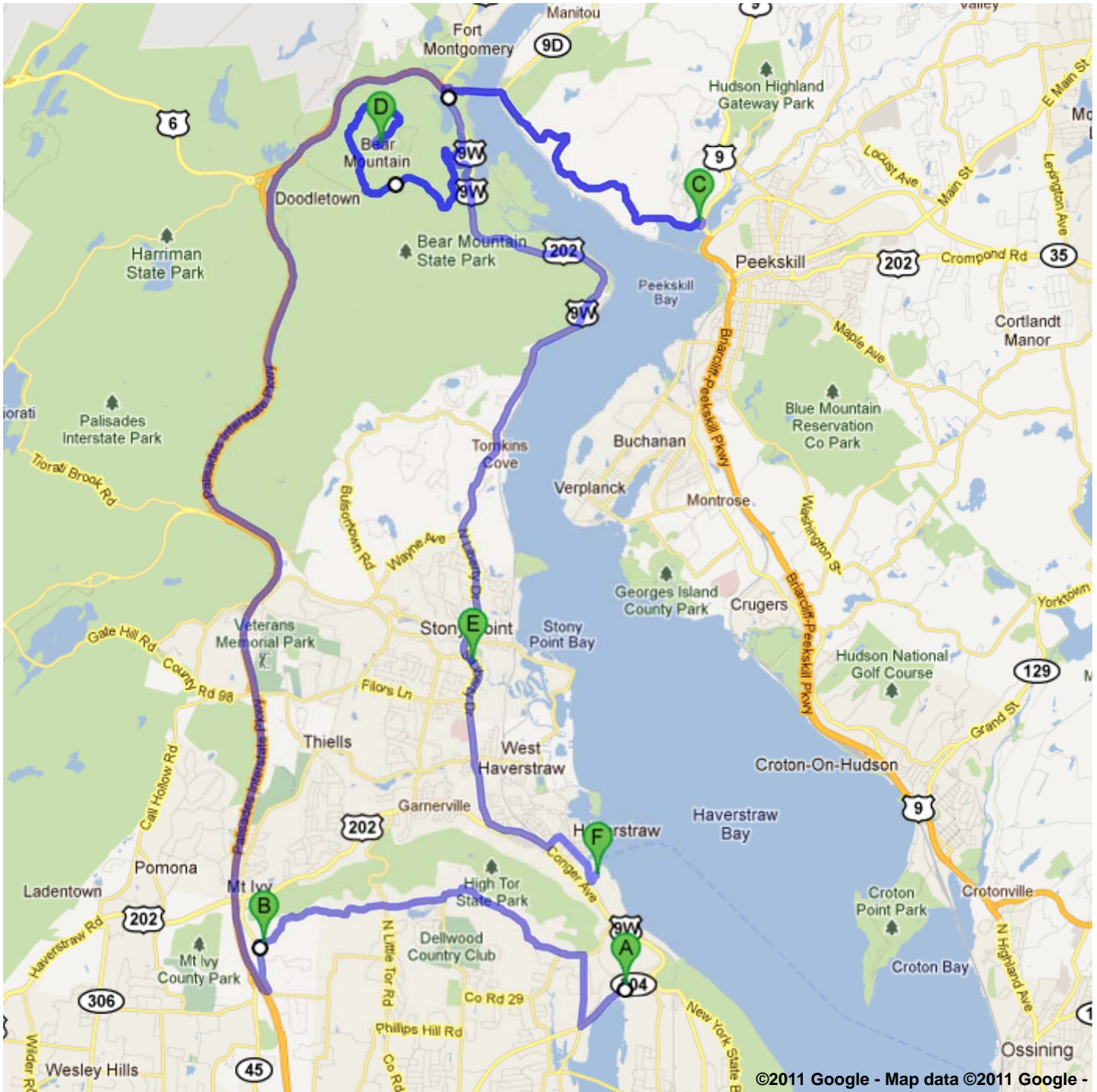




Directions to 1000 Round Pointe Dr, Haverstraw, NY 10927
48.4 mi – about 1 hour 30 mins

Save trees. Go green!
 Download Google Maps on your phone at google.com/gmm

A 22 Burts Rd, Congers, NY 10956

- | | | |
|--|---|---------------------------|
| | 1. Head southeast on Burts Rd toward NY-304 S | go 243 ft
total 243 ft |
| | 2. Take the 1st right onto NY-304 S
About 2 mins | go 0.7 mi
total 0.7 mi |
| | 3. Take the 1st right onto Ridge Rd
About 2 mins | go 0.8 mi
total 1.6 mi |
| | 4. Turn left onto Co Rd 29/Co Rd 90/Haverstraw Rd
About 1 min | go 0.3 mi
total 1.8 mi |
| | 5. Continue onto S Mountain Rd
Destination will be on the left
About 8 mins | go 4.0 mi
total 5.9 mi |

Total: 5.9 mi – about 12 mins

B 2 S Mountain Rd, Pomona, NY 10970

total 0.0 mi

- | | | |
|--|---|-----------------------------|
| | 6. Head west on S Mountain Rd | go 223 ft
total 223 ft |
| | 7. Take the 1st left to stay on S Mountain Rd | go 69 ft
total 292 ft |
| | 8. Turn left onto NY-45 S
About 2 mins | go 0.4 mi
total 0.5 mi |
| | 9. Take the 2nd left onto Concklin Rd | go 0.2 mi
total 0.6 mi |
| | 10. Turn right to merge onto Palisades Interstate Pkwy N
About 13 mins | go 10.6 mi
total 11.2 mi |
| | 11. Continue onto US-6 E
About 3 mins | go 2.5 mi
total 13.6 mi |
| | 12. At the traffic circle, take the 2nd exit onto US-202 E/US-6 E
Partial toll road
About 8 mins | go 4.2 mi
total 17.9 mi |
| | 13. Enter the traffic circle | go 0.1 mi
total 18.0 mi |

Total: 18.0 mi – about 27 mins

C Dunkin' Donuts
98 Roa Hook Road, Cortlandt Manor, NY 10567-7301 - (914) 734-4171

total 0.0 mi

- | | | |
|--|--|---------------------------|
| | 14. Head southwest on US-202 W/US-6 W/Bear Mountain Bridge Rd toward Camp Smith Dr
Continue to follow US-202 W/US-6 W
About 7 mins | go 4.2 mi
total 4.2 mi |
| | 15. At the traffic circle, take the 3rd exit onto US-202 W/US-9W S
About 1 min | go 0.5 mi
total 4.7 mi |
| | 16. Slight right onto Seven Lakes Drive
About 4 mins | go 2.3 mi
total 6.9 mi |
| | 17. Slight right onto Perkins Memorial Dr
About 5 mins | go 2.1 mi
total 9.1 mi |

Total: 9.1 mi – about 18 mins





D Perkins Memorial Dr, Stony Point, NY 10980

total 0.0 mi


	18. Head northeast on Perkins Memorial Dr	go 0.1 mi total 0.1 mi
	19. Turn left to stay on Perkins Memorial Dr	go 272 ft total 0.2 mi
	20. Turn right to stay on Perkins Memorial Dr About 5 mins	go 1.9 mi total 2.1 mi
	21. Continue onto Seven Lakes Drive About 3 mins	go 1.8 mi total 3.9 mi
	22. Turn right onto 7 Lakes Pkwy	go 213 ft total 3.9 mi
	23. Slight right onto S Entrance Rd About 2 mins	go 0.7 mi total 4.6 mi
	24. Slight right onto US-202 W/US-9W S Destination will be on the left About 11 mins	go 7.2 mi total 11.8 mi

Total: 11.8 mi – about 22 mins

 **32 S Liberty Dr, Stony Point, NY 10980** total 0.0 mi

	25. Head southeast on US-9W S/S Liberty Dr toward Lowland Hill Rd Continue to follow US-9W S About 6 mins	go 2.7 mi total 2.7 mi
	26. Turn left onto New Main St About 2 mins	go 0.2 mi total 2.9 mi
	27. Turn right at the 2nd cross street onto Maple Ave About 2 mins	go 0.4 mi total 3.3 mi
	28. Continue onto West St	go 0.2 mi total 3.5 mi
	29. Turn left onto Harbor Pointe Dr	go 0.1 mi total 3.6 mi
	30. At the traffic circle, take the 3rd exit onto Round Pointe Dr Destination will be on the right	go 167 ft total 3.7 mi

Total: 3.7 mi – about 11 mins

 **1000 Round Pointe Dr, Haverstraw, NY 10927**

These directions are for planning purposes only. You may find that construction projects, traffic, weather, or other events may cause conditions to differ from the map results, and you should plan your route accordingly. You must obey all signs or notices regarding your route.

Map data ©2011 Google

Directions weren't right? Please find your route on maps.google.com and click "Report a problem" at the bottom left.